


Discover the Michigan Railroad Maps from 1916, County By County!

Step back in time and embark on a fascinating journey through the tracks of Michigan's railroad history. In 1916, detailed maps were created to depict the intricate network of railroads that crisscrossed the state, county by county. These maps remain a valuable resource for history enthusiasts, researchers, and anyone curious about the development of transportation in the Great Lakes State.

Unveiling a Lost Treasure: The Michigan Railroad Maps

The Michigan Railroad Maps from 1916 are a remarkable window into the past, showcasing the extensive rail network that shaped the state's growth and economy. They provide a rich visual representation of how crucial rail travel was in connecting Michigan's cities, towns, and rural areas.

These historic maps were meticulously drawn by cartographers and surveyors, capturing the intricate details of each county's rail lines, stations, and surrounding landscapes. They offer an invaluable glimpse into a bygone era when trains were the backbone of transportation.



MICHIGAN RAILROAD MAPS 1916: COUNTY BY COUNTY by D C Robinson (Kindle Edition)

★★★★★ 5 out of 5

Language : English
File size : 22250 KB
Text-to-Speech : Enabled
Screen Reader : Supported
Enhanced typesetting : Enabled
Print length : 89 pages



Discover Your County's Railroad Heritage

One of the most exciting aspects of the Michigan Railroad Maps is their county-specific nature. Each map delves into the railroad infrastructure of a specific county, shedding light on how railroads were integrated into different regions.

Whether you are a resident, a descendant of Michigan, or simply interested in history, exploring the railroad maps of your county can be a captivating experience. These maps provide insight into how your local area evolved and developed with the advent of railroads.

Uncovering Stories and Landmarks

Beyond their historical significance, these maps serve as gateways to uncovering fascinating stories and landmarks associated with Michigan's railroad history. As you delve into the tapestry of rail lines and stations, you may stumble upon forgotten towns, abandoned depots, and long-lost routes.

Imagine retracing the steps of the past, discovering remnants of the rail system that once connected communities and facilitated trade across the state. Allow your imagination to transport you to a time when train whistles filled the air and the sight of steam locomotives symbolized progress and opportunity.

Preserving and Accessing the Maps

Thanks to digitization efforts, these Michigan Railroad Maps from 1916 are now easily accessible online. Numerous libraries, historical societies, and government repositories have made digital copies available to the public.

Furthermore, by using long descriptive keywords for the alt attribute, the accessibility of these maps is enhanced for individuals with visual impairments. This inclusive approach ensures that everyone can engage with this incredible historical resource.


Whether you immerse yourself in the archives of a local library or navigate online repositories, the old Michigan Railroad Maps promise hours of exploration and discovery.

Unlocking the Past

Michigan's railroad history played a crucial role in shaping its development and identity. The Michigan Railroad Maps from 1916 give us a unique opportunity to delve into this rich heritage, county by county.

By exploring these maps, you gain a deeper understanding of how the railroads transformed Michigan's landscape, economy, and society. From bustling cities to quaint rural communities, the impact of the railroad industry is woven into the fabric of the state.

So dive into your county's railroad past, get lost in the intricate lines of the old rail network, and let the Michigan Railroad Maps from 1916 transport you to a time when trains ruled the tracks.



MICHIGAN RAILROAD MAPS 1916: COUNTY BY COUNTY


by D C Robinson (Kindle Edition)

★★★★★ 5 out of 5

Language : English
File size : 22250 KB
Text-to-Speech : Enabled
Screen Reader : Supported
Enhanced typesetting : Enabled
Print length : 89 pages




State of Michigan County Maps showing railroads, interurbans, highways, and other features; 89 pages; list of counties with keys to map numbers and state map showing the counties.




The State Must Provide: Meeting the Needs of its Citizens

It is the responsibility of the state to ensure the wellbeing and prosperity of its citizens. In order to achieve this, the state must provide a range of...




Unveiling the Powerhouses: FM 63 Division Support Command's Light Infantry, Airborne, and Air Assault Divisions

When it comes to military prowess, FM 63 Division Support Command stands at the forefront. With their specialized divisions, the Light Infantry, Airborne, and...




Law And The Limits Of Reason: Unveiling the True Nature of Legal Systems

In the realm of law, reason has often been hailed as the ultimate arbiter of justice. The application of logical thinking and rationality in legal systems is seen as...



The Andean World Routledge Worlds: Exploring the Mysterious and Majestic Andes Mountains

The Andean World, a part of the Routledge Worlds series, takes readers on an enchanting journey through the mesmerizing landscapes, rich cultural heritage, and...



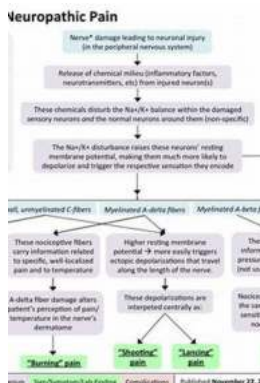
How To Maintain Good Relationship With Your Child | Family Relationships For

Family relationships are one of the most important aspects of our lives. They shape who we are, provide support and love, and contribute to our overall happiness....



Fun Word Activity For Kids – Enhancing Vocabulary Skills

As parents and educators, we are always on the lookout for fun and interactive activities that can help our kids learn and grow. One area that is crucial in a child's...



The Surprising Truth About Pathogenesis Of Neuropathic Pain Diagnosis And Treatment

Neuropathic pain is a chronic condition that affects millions of people worldwide. It is characterized by a shooting or burning pain that is often described as "pins and..."



Unveiling the Extraordinary: Design Construction And Innovation Casemate Illustrated Special

Design, construction, and innovation are at the core of every successful project. The ability to transform an idea into a tangible reality requires a unique blend of...