


The Syntax Of City Space American Urban Grids: Decoding the Patterns That Shape Our Cities

When we walk through the streets of a city, we often take for granted the intricate urban grids that surround us. These grids, known as American urban grids, have a fascinating syntax that influences the way we navigate and experience city space.

Understanding American Urban Grids

American urban grids are the result of town planning that emerged during colonization and expanded during urban development in the 19th and 20th centuries. Cities like New York, Chicago, and Philadelphia are famous for their well-organized grid systems.

Unlike European cities with their winding streets and irregular layouts, American urban grids are characterized by their predictability and regularity. They consist of intersecting streets that form a network of blocks, making navigation relatively simple.



The Syntax of City Space: American Urban Grids

by Mark David Major (1st Edition, Kindle Edition)

★★★★★ 5 out of 5

Language	: English
File size	: 23257 KB
Text-to-Speech	: Enabled
Screen Reader	: Supported
Enhanced typesetting	: Enabled
Print length	: 258 pages



The Influence of the Grids on City Space

These urban grids have a profound impact on the way we interact with the city space. They shape our perception, influence our movements, and even affect our mental maps of the cities we inhabit.

The grid's influence on city space can be seen in various aspects:

- **Street Orientation:** American urban grids typically follow a cardinal direction orientation, with streets aligned north-south and east-west. This orientation provides a sense of order and makes it easier for people to find their bearings in the city.
- **Block Sizes:** Cities with larger block sizes, such as San Francisco, often feel more spacious and open. On the other hand, cities with smaller block sizes, like Manhattan, may feel more crowded and bustling. The size of the city blocks affects the overall atmosphere and character of the city.
- **Accessibility:** Grid systems promote accessibility by connecting different neighborhoods, enabling efficient transportation and fostering social interactions. These easy connections facilitate the development of vibrant city centers and promote urban vitality.

The Evolution of Urban Grids

The syntax of American urban grids has evolved over time, adapting to the changing needs of cities and the influence of urban planning movements.


During the early stages of urbanization, grids were often designed with functional efficiency in mind. However, with the emergence of urban planning movements

like the City Beautiful Movement in the late 19th century, aesthetic considerations began shaping the city's layout. This led to the incorporation of parks, boulevards, and other design elements within the grid.

In more recent years, urban grids have faced challenges from the rise of suburbanization and the implementation of urban revitalization projects. Many cities have focused on making their grids more pedestrian-friendly, incorporating mixed-use developments, and incorporating green spaces to enhance livability.

The syntax of American urban grids is a reflection of both historical and contemporary influences. These grids play a significant role in shaping the physical and social dynamics of our cities. By understanding their patterns and features, we can gain valuable insights into the way our cities function and evolve.

Next time you find yourself navigating the streets of a city, take a moment to appreciate the intricate urban grid that surrounds you. It is not just a random assortment of streets; it is a carefully designed system guiding your journey through city space.



The Syntax of City Space: American Urban Grids

by Mark David Major (1st Edition, Kindle Edition)

★★★★★ 5 out of 5

Language : English

File size : 23257 KB

Text-to-Speech : Enabled

Screen Reader : Supported


Enhanced typesetting : Enabled

Print length : 258 pages




Many people see American cities as a radical departure in the history of town planning because of their planned nature based on the geometrical division of the land. However, other cities of the world also began as planned towns with geometric layouts so American cities are not unique. Why did the regular grid come to so pervasively characterize American urbanism? Are American cities really so different?

The Syntax of City Space: American Urban Grids by Mark David Major with Foreword by Ruth Conroy Dalton (co-editor of Take One Building) answers these questions and much more by exploring the urban morphology of American cities. It argues American cities do represent a radical departure in the history of town planning while, simultaneously, still being subject to the same processes linking the street network and function found in other types of cities around the world. A historical preference for regularity in town planning had a profound influence on American urbanism, which endures to this day.




The Inspirational Journey of Abhijit Das: Crossing the River With No Bridge

Imagine a river so vast and treacherous that no bridge could be built to cross it. A river that has challenged the courage and determination of countless individuals. Now,...



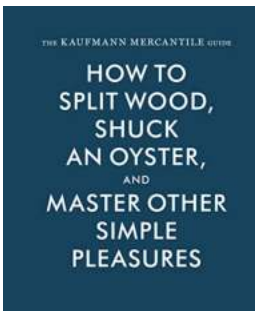
The North American 82 At War: A Glimpse into the Images of War

War has always been a bittersweet topic for historians and enthusiasts alike. It is both a reminder of humanity's capacity for destruction and a...



Grant Morrison's Fascinating Journey: The Early Years Unveiled!

Grant Morrison: The Early Years Unveiled - The Journey of a Comic Book Maverick HTML Format Version In the world of comic books, few names are as influential and...



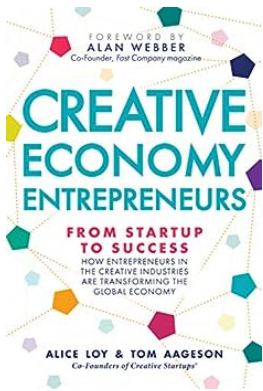
How To Split Wood, Shuck An Oyster, And Master Other Simple Pleasures

Do you ever dream of stepping away from the chaos of your daily routine and immersing yourself in nature's simple pleasures? The soothing crackle of a fire, the...




Unveiling the Masterpieces of Jun Mitani: The Mesmerizing World of 3D Origami Art

Origami, the ancient Japanese art of paper folding, has captivated people around the world for centuries. Its intricate designs and delicate shapes evoke a...




From Startup To Success: How Entrepreneurs In The Creative Industries Are Thriving

In today's rapidly evolving business landscape, entrepreneurs in the creative industries face unique challenges. However, with the right mindset, strategies, and skills,...



Deck Ideas You Can Use: Creating Your Dream Outdoor Space

Are you looking to upgrade your outdoor living area? A well-designed and functional deck can transform your backyard into the perfect gathering...



The Syntax Of City Space American Urban Grids: Decoding the Patterns That Shape Our Cities

When we walk through the streets of a city, we often take for granted the intricate urban grids that surround us. These grids, known as American urban grids,...

the syntax of city space